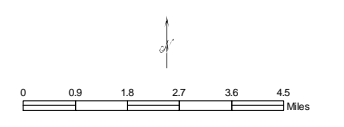
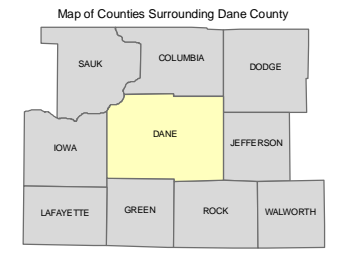


# Dane County Parks & Open Space Plan 2006 - 2011

- Dane County Park Commission Lands**
- Recreation Park
  - Forest\*
  - Historical/Cultural Site
  - Natural Resource Area Property

- Dane County Natural Resource Project Areas**
- Natural Resource Area Boundary (NRAB)
  - Ice Age National Scenic Trail Corridor

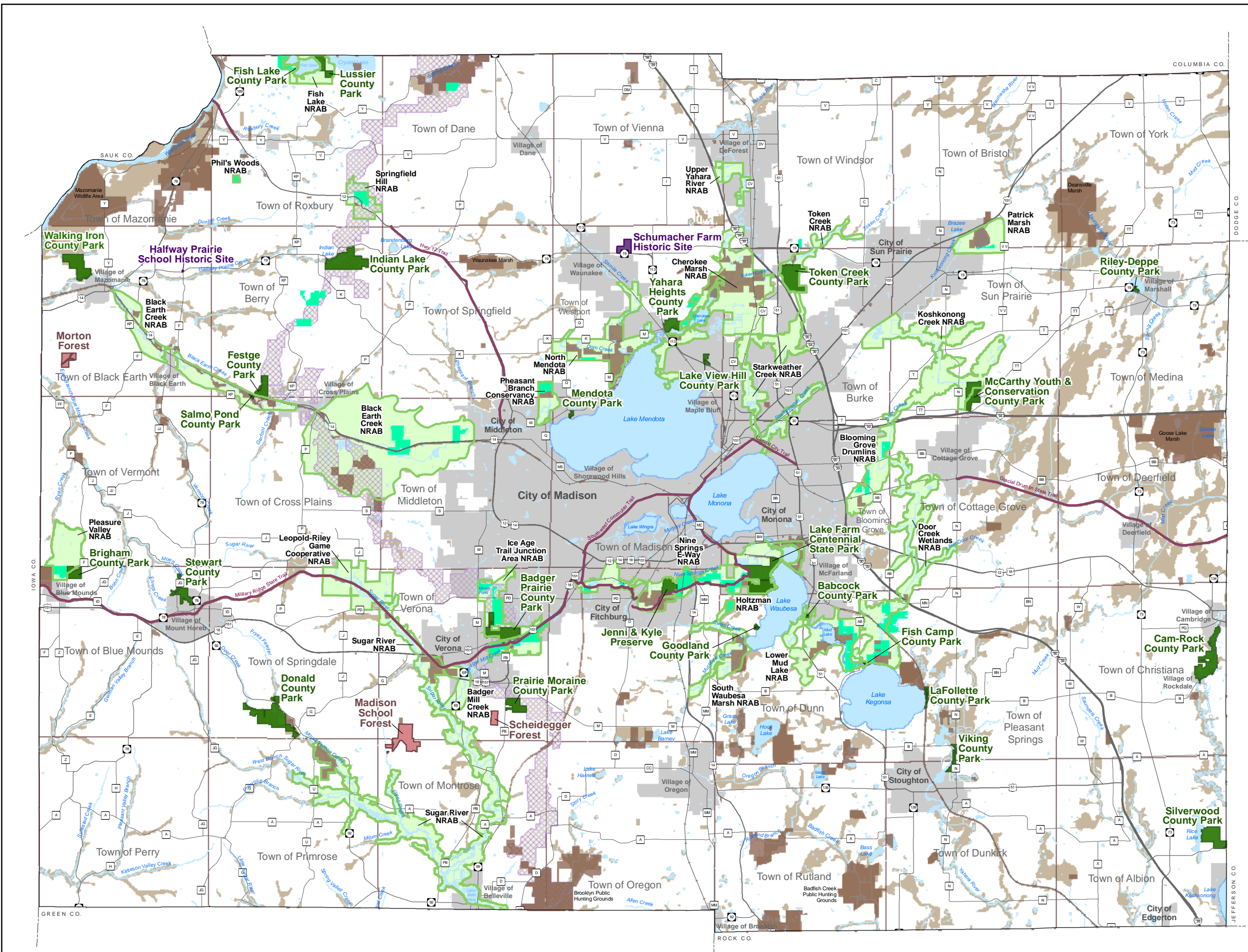


- Reference Layers**
- County & State Bike/Pedestrian Trail
  - State/Federal Land
  - Environmental Corridor
  - Urban Service Area
  - Major Road
  - Railroad
  - Lake/Pond
  - Stream/River
  - Township Boundary



\* Dane County Park Commission does not own Madison School Forest

**Data Sources:**  
 Recreation Parks, School & Community Forests, Historical/Cultural Sites and Natural Resource Area Boundaries: DCLWRD July 2006  
 Parks Data (June 2006)  
 County & State Bike/Pedestrian Trail: MAMPO (1/2006)  
 Ice Age National Scenic Trail Corridor: Ice Age Park & Trail Foundation (2000)  
 Existing Ice Age National Scenic Trail: Ice Age Park & Trail Foundation (2006)  
 State/Federal Lands: Dane County Parcels (June 2006)  
 Grassland/Prairie Management Areas: WDNR (1994)  
 Environmental Corridor: DCRPC (7/2006)  
 Urban Service Area: DCRPC (1/2006)  
 Railroad: DCRPC (2000)  
 Hydrography: Orthophoto-derived (2000)  
 Town Boundary: Dane County (1/2006)



LOWA CO.

GREEN CO.

ROCK CO.

DODGE CO.

JEFFERSON CO.