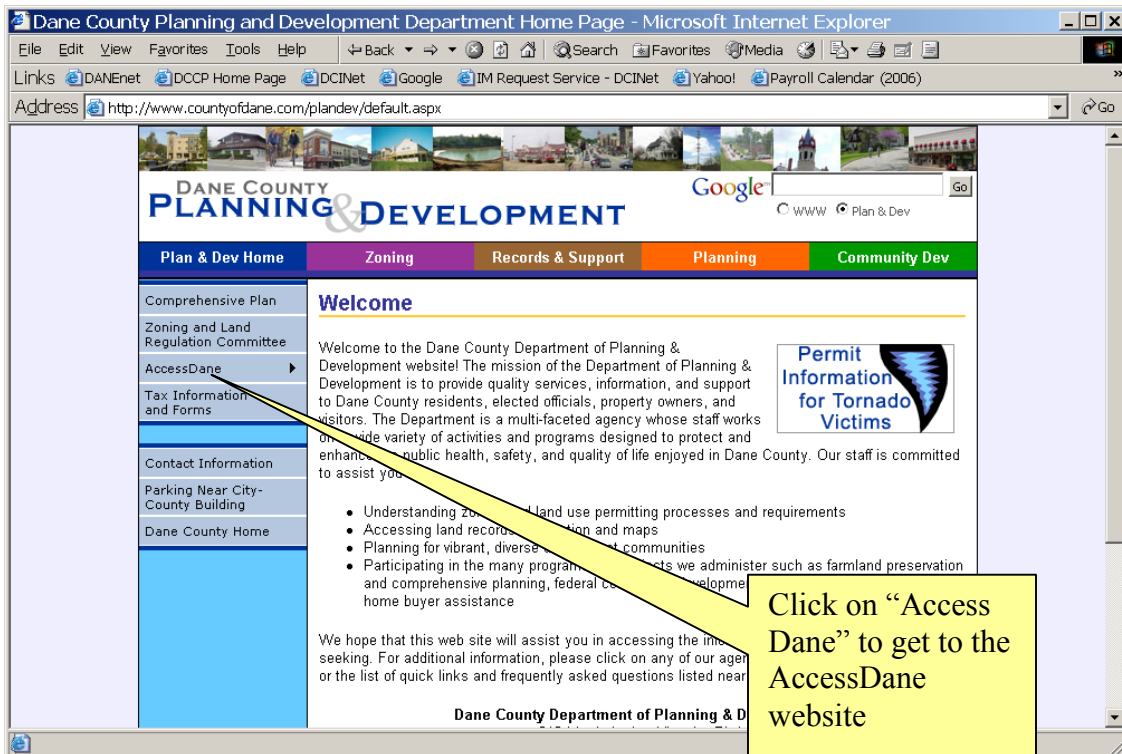
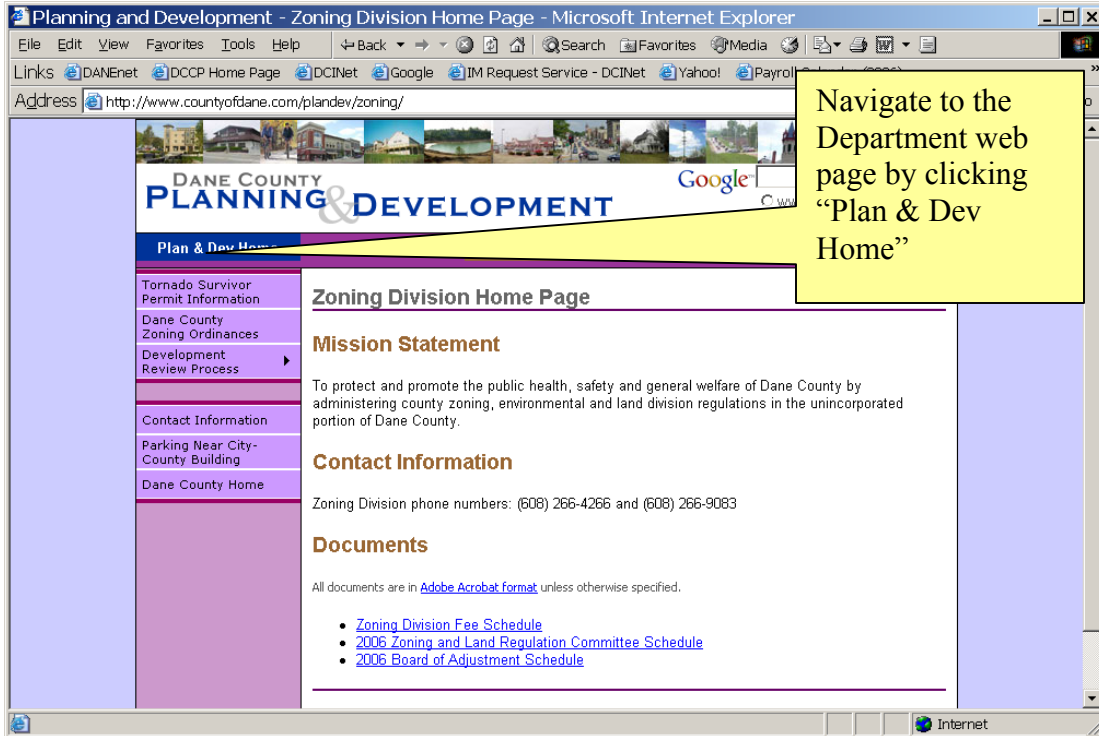


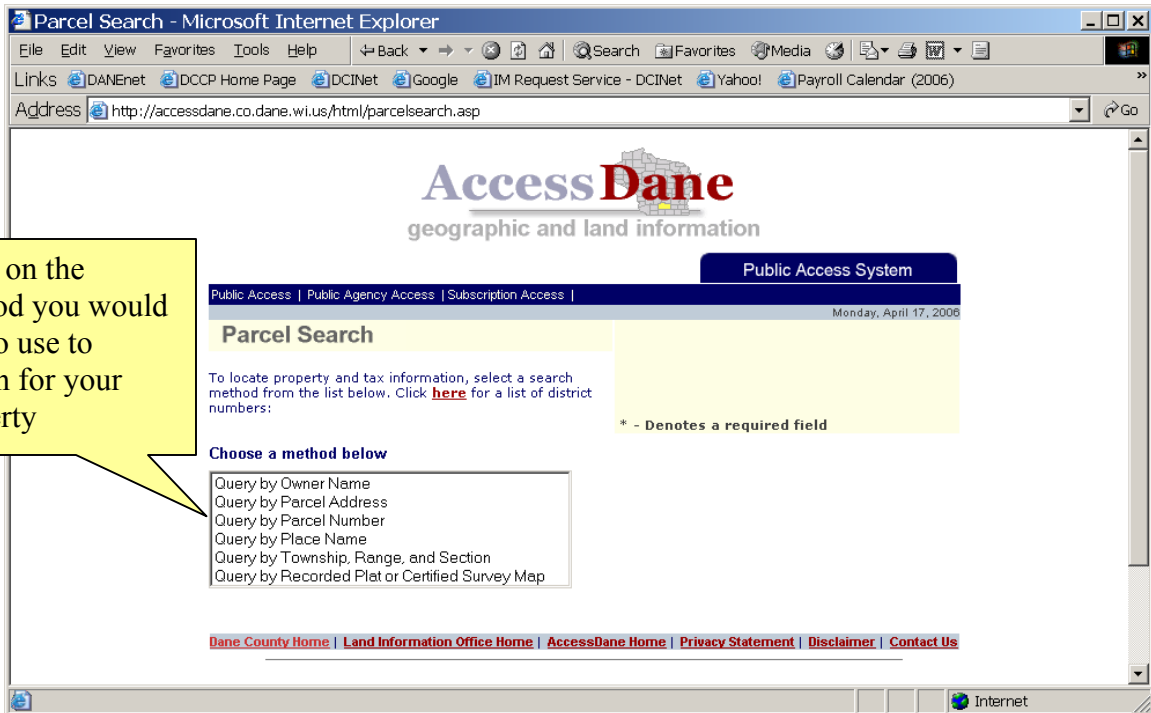
Dane County Zoning -- 266-4266/266-9083

Find the your Zoning

This process uses "Access Dane" a Website Located Here:

<http://accessdane.co.dane.wi.us/>





Parcel Search - Microsoft Internet Explorer

Address: http://accessdane.co.dane.wi.us/html/parcelsearch.asp?method=15

AccessDane

geographic and land information

Public Access System

Public Access | Public Agency Access | Subscription Access |

Parcel Search

Monday, April 17, 2008

To locate property and tax information, select a search method from the list below. Click [here](#) for a list of district numbers:

Choose a method below

- Query by Owner Name
- Query by Parcel Address
- Query by Parcel Number
- Query by Place Name
- Query by Township, Range, and Section
- Query by Recorded Plat or Certified Survey Map

Query by Owner Name

Last Name *

First Name

Middle Name

Extension

* - Denotes a required field

[Dane County Home](#) | [Land Information Office Home](#) | [AccessDane Home](#) | [Privacy Statement](#) | [Disclaimer](#) | [Contact Us](#)

Internet

Enter your search criteria

Click search

Search Results - Microsoft Internet Explorer

Address: http://accessdane.co.dane.wi.us/html/result.asp?SrchBy=by_Public_Name&LastName=DANE%20COUNTY&FirstName=&MiddleName=&Extension=

AccessDane

geographic and land information

Public Access System

Public Access | Public Agency Access | Subscription Access |

Parcel Search Results

Wednesday, April 19, 2008

[Perform another query](#)

Displaying 1 to 25 of 500+ records found. | [next >>](#)

Parcel Number	Parcel Status	Last Name	First Name	Middle Name	Name Ext.	Show Name?
050732388404	Active	DANE COUNTY				Click here to opt-out
050803398401	Active	DANE COUNTY				Click here to opt-out
050911408674	Active	DANE COUNTY				Click here to opt-out
050912246038	Active	DANE COUNTY				Click here to opt-out
050917295002	Active	DANE COUNTY				Click here to opt-out
051104280001	Active	DANE COUNTY				Click here to opt-out
051104294407	Active	DANE COUNTY				Click here to opt-out
051104295004	Active	DANE COUNTY				Click here to opt-out
051105320340	Active	DANE COUNTY				Click here to opt-out
051107401405	Active	DANE COUNTY				Click here to opt-out
051107402859	Active	DANE COUNTY				Click here to opt-out
051107404106	Active	DANE COUNTY				Click here to opt-out
051107410288	Retired	DANE COUNTY				Click here to opt-out

Internet

Click on the correct parcel from the list that appears

Property Information - Microsoft Internet Explorer

File Edit View Favorites Tools Help Back Forward Stop Search Favorites Media Print Print Preview Print Setup

Links DANEnet DCCP Home Page DCINet Google IIM Request Service - DCINet Yahoo! Payroll Calendar (2006)

Address http://accessdane.co.dane.wi.us/html/parcelInfo.asp?ParcelNumber=070936287110&ParcelID=10366336

Access Dane


geographic and land information

Public Access System

Public Access | Public Agency Access | Subscription Access | Monday, April 17, 2006

Parcel information updated on Monday, April 17, 2006 unless otherwise noted.

Parcel Number - 032/0709-362-8711-0 [Return to Previous Page](#)

Parcel Status: *Active Parcel*  [Show Map](#)

Parcel Information		Assessment Information		
Municipality	TOWN OF MADISON	Assessment Year	2006	2005
State Municipality Code	032	Valuation Classification	X3	X3
Township	07	Assessment Acres	0	0
Township Direction	N	Land Value	\$0.00	\$0.00
Range	09	Improved Value	\$0.00	\$0.00
Range Direction	E	Total Value	\$0.00	\$0.00
Section	36	Valuation Date	01/14/2006	01/29/2005
Quarter	NW	About Annual Assessments		
Quarter-Quarter	NW	Tax Information		
Plat Name	METES AND BOUNDS	No tax information available		
Lot/Outlot/Unit	NA	Zoning Information		
Block/Building		Zoning information updated on Saturday, April 01, 2006		
For the most current and complete zoning information, contact the Division of Zoning .		District Information		
Zoning		Type	State Code	Description
EXP-1		SCHOOL DISTRICT	3269	MADISON METRO SCHOOL DIST
View Town Zoning Classifications		TECHNICAL COLLEGE	0400	MADISON TECH COLLEGE
Owner Name and Address		OTHER DISTRICT	7190 - 1	OAKRIDGE SANITARY DIST
		Tax Property Description		
		For a complete legal description, see the recorded documents		
		SEC 36-7-9 PRT S1/2 N1/2 NW1/4 COM ON SD N LN 122 FT E OF NW COR THE TO CAL HWY S 338.9 FT W TO W/LN N 151.5 FT E 122 FT N 178.5 FT TO POB 13.4 A ML EXC CSM 9671 SUBJ TO ACCESS ESMT IN DOC #3196357		

Internet

Click on "Show Map"

Click on "Map Layers"

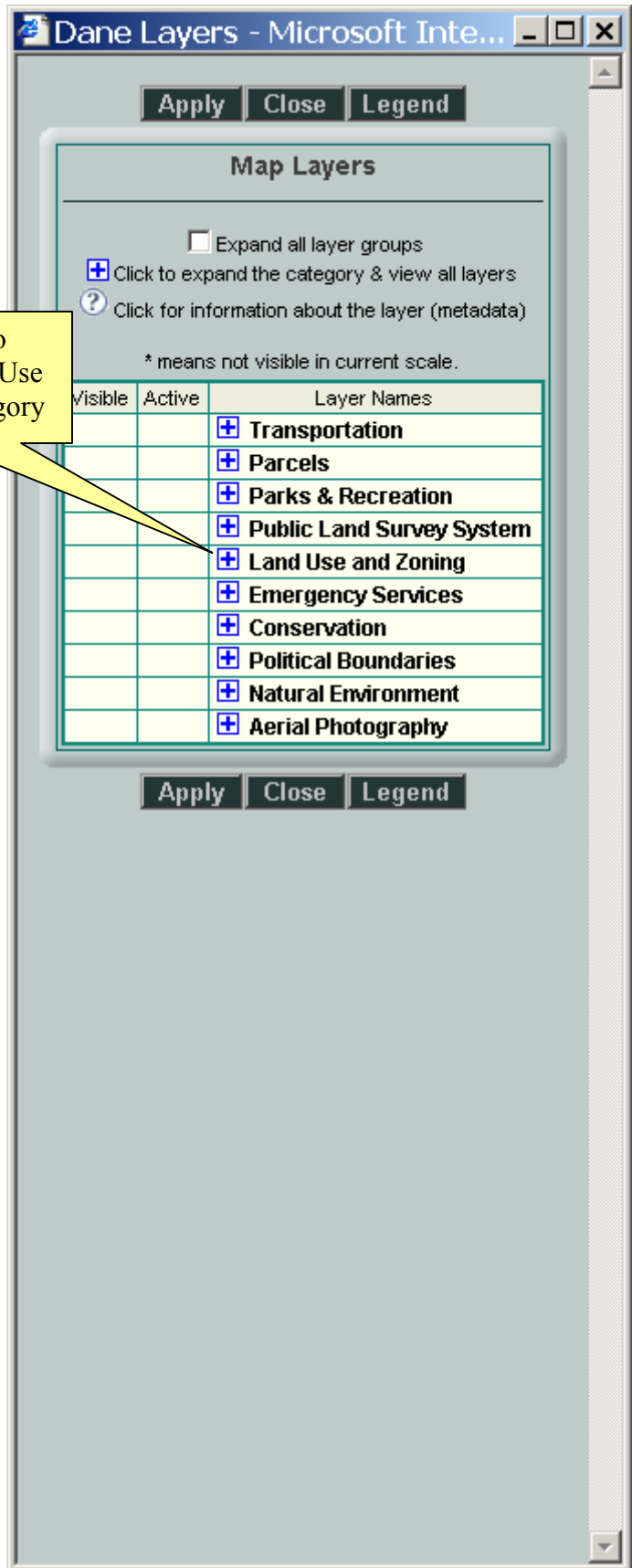
A map of the area appears with your property identified

Navigate	* Map Layers
Search Data	Overview Map
* Legend	* Report
Print Map	Advanced

DCiMap

Select a Map Tool from above to begin.
Click ? for help.
***BE SURE TO DISABLE ALL POP-UP BLOCKERS.**

Active layer: Parcels [1:8585 Select a color scheme: default



Click on the "+" to expand the "Lane Use and Zoning" Category



The screenshot shows a web-based GIS application interface. At the top, there is a navigation toolbar with icons for home, search, pan, zoom, and other map functions. The main map area displays a zoning map with various colored zones: EXP-1 (yellow), B-1 (red), C-1 (red), C-2 (red), R-2 (red), and R-3 (yellow). A specific parcel, 070936287110, is highlighted with a red border. A yellow callout box points to this parcel with the text: "The Zoning Code for your property will appear". The map includes street names such as Bram St, Candy Meade, Ramos, and Ringneck. A scale bar at the bottom left indicates 715 feet. The bottom status bar shows "Active layer: Parcels" and a scale of "1:8585".

Navigate	* Map Layers
Search Data	Overview Map
* Legend	* Report
Print Map	Advanced

DCiMap

Select a Map Tool from above to begin.
Click ? for help.
***BE SURE TO DISABLE ALL POP-UP BLOCKERS.**

Select a color scheme: default